

# winolon

Ultimate GPS Tracking Platform

Minsk

+370 37 999 460  
sales@gurtam.com

Boston

+1 617 963 35 89  
office\_boston@gurtam.com

Buenos Aires

+54 11 3221 8194  
office\_buenosaires@gurtam.com

Dubai

+971 4 372 4559  
office\_dubai@gurtam.com

Moscow

+7 499 918 31 86  
office\_moscow@gurtam.com



# winolon

Ultimate GPS Tracking Platform

# Who we are

180 People improving  
the product

1000 Partners  
worldwide

130 Countries  
reached

Gurtam is an international software developer and a provider of Wialon, a universal GPS tracking and fleet management platform. With offices in Boston, Buenos Aires, Moscow, Minsk, and Dubai, Gurtam works with channel partners and service providers all over the world to deliver a feature-rich and cost-effective service to end-users globally.


Nowadays, over 1,400,000 units are connected to Wialon worldwide. The system is actively expanding to Europe, the Middle East, the USA, Latin America, Africa, and Australia. In 2016, Wialon ranked 4th among the most popular fleet management systems globally according to Capterra.

[gurtam.com](http://gurtam.com)


# Wialon is a multifunctional fleet management and asset tracking platform




assets tracked  
worldwide



languages  
supported



models of GPS  
devices integrated



years in the  
international market

# Wialon GPS tracking solutions



Wialon Hosting is a SaaS solution featuring advanced functionality and flexible configuration. The cloud version is hosted in Wialon Data Center that ensures 99,9% system stability. It allows to instantly launch the service on your website and eliminate the costs associated with server acquisition.



Wialon Local is a flexible turnkey solution installed on your server. The delivery mode promotes data security, and modular structure allows to choose only the features relevant to your business.



Wialon mobile app for iOS and Android offers a handy interface and smart system capabilities for you to continue real-time fleet management from anywhere globally.



WiaTag is a native tracker application that works seamlessly with Wialon to become a perfect choice for mobile workforce management and personal tracking.

OUR SOLUTION



# Fleet management



Control driver behavior



Optimize expenses



Increase fleet productivity

Wialon for fleets is an innovative web-based fleet management platform available in SaaS and server-based delivery modes. The system lets you focus on the KPIs of particular importance thereby maximizing the efficiency of your business.

Reduce labor, fuel, and depreciation costs by decreasing idle time, optimizing miles driven, and managing driver behavior. Plus, get to more jobs faster and get more done.

## FEATURES

Flexible report-building tools

Mobile app for iOS and Android

Precise GPS/LBS location detection

Temperature control in trucks

Maintenance scheduling and control

Route optimization tools

OUR SOLUTION



# Asset tracking



Analyze and visualize KPIs with Dashboard



Track sensors in real time with Sensolator



Employ LBS positioning for improved tracking

Effective asset tracking often gives businesses an advantage that propels them past competition. Wialon provides dynamic data on the location and condition of assets concerned.

Control every aspect from temperature to airflow, make use of standard or event-based video monitoring, embrace flexibility and extensive support for third-party tracking devices and accessories. Choose Wialon for your asset tracking needs.

## FEATURES

Access control for containers and facilities

Trigger-based alarms and notifications

Numerous sensors support

Various RFID-enabled solutions

Detailed landmark history of asset movements and sensor values



OUR SOLUTION



# Fuel consumption control



Control the full cycle of fuel distribution



Prevent any type of fuel fraud and misuse



Manage fuel consumption in the mobile app

Fuel is typically one of the largest fleet expenses. Finding ways to minimize fuel spent can substantially improve the bottom line.

Wialon fuel monitoring system provides intelligent tools to keep track of fuel consumption and easily detect fuel thefts. Fuel information can be sourced from the CAN bus of a vehicle or after-market fuel sensors and counters. Take charge of your fuel use with Wialon.

## FEATURES

Powerful report-building tools

Intelligent fuel consumption management

Flexible configuration to create custom calculation system

Map markers for fuel thefts and fillings

Instant notifications on fuel level variations

OUR SOLUTION



# NimBus

[gurtam.com](http://gurtam.com)



Create  
or import  
stops



Add rounds,  
schedules, and  
bind units



Plan rides  
and control  
them in real-time

Nimbus is a new solution for fleet managers designed to control the movements of vehicles on route. It comprises the core functionality of satellite tracking system and specialized tools designed for public transportation tracking.

Use NimBus to add and import stops, optimize routes and distribute vehicles between them, manage schedules and track route performance in real time, thus creating the business-specific solution to address any issue in the area of passenger transportation.

## FEATURES

User-friendly interface

Event-based notifications

Locator tool for passengers

Handy timeline for online tracking

Multi-level access rights system

API for third-party systems integrations

OUR SOLUTION



# Logistics

[gurtam.com](http://gurtam.com)



Create orders with detailed description



Plan and optimize routes



Coordinate delivery process

The advantageous order management service by Gurtam is designed to control all stages of delivery and field services operations. The solution simplifies transportation arrangements, optimizes transport processes, and ensures cost-saving operations. Logistics service comprises a web version for dispatchers and a mobile app for drivers.

## WEB VERSION

Simple order creation and import

Distribution of orders between units

Event-based notifications and bi-directional communication

Route generation and checkpoint visiting control

Detailed reports on courier performance

## MOBILE APP

Overview of orders and routes

Route generation with external navigation apps

Order statuses assignment

Special mode turning a smartphone into a tracker

Sharing of photos and comments